

Maps are available at the Entry Station



Scan QR Code at left for PDF version of map

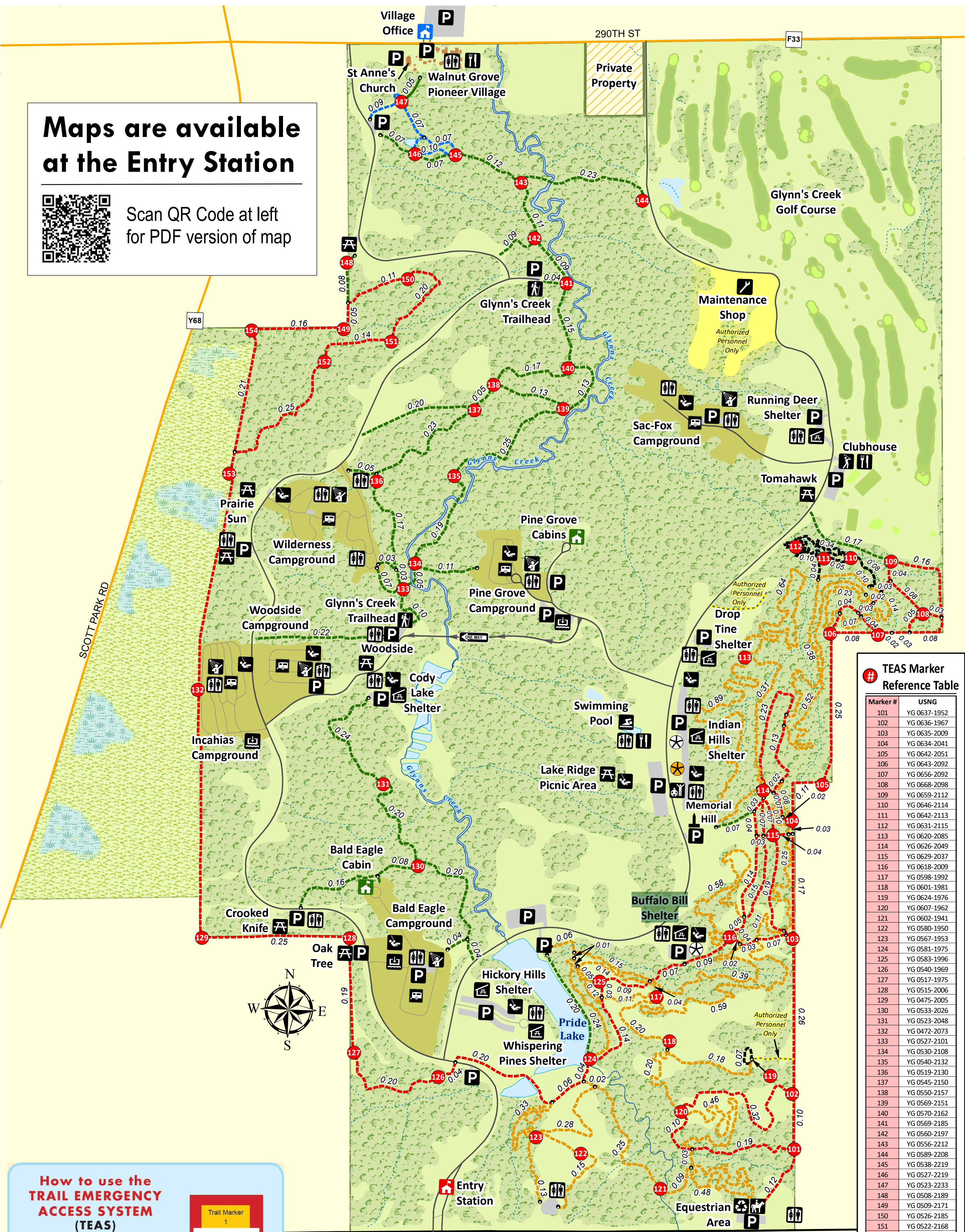
SCOTT PARK RD

Y68

290TH ST

F33

270TH ST




TEAS Marker Reference Table

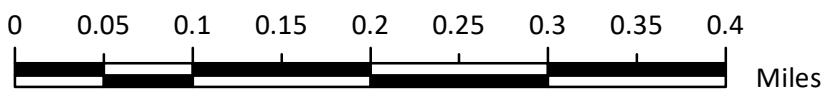
Marker #	USNG
101	YG 0637-1952
102	YG 0636-1967
103	YG 0635-2009
104	YG 0634-2041
105	YG 0642-2051
106	YG 0643-2092
107	YG 0656-2092
108	YG 0668-2098
109	YG 0659-2112
110	YG 0646-2114
111	YG 0642-2113
112	YG 0631-2115
113	YG 0620-2085
114	YG 0626-2049
115	YG 0629-2037
116	YG 0618-2009
117	YG 0598-1992
118	YG 0601-1981
119	YG 0624-1976
120	YG 0607-1962
121	YG 0602-1941
122	YG 0580-1950
123	YG 0567-1953
124	YG 0581-1975
125	YG 0583-1996
126	YG 0540-1969
127	YG 0517-1975
128	YG 0515-2006
129	YG 0475-2005
130	YG 0533-2026
131	YG 0523-2048
132	YG 0472-2073
133	YG 0527-2101
134	YG 0530-2108
135	YG 0540-2132
136	YG 0519-2130
137	YG 0545-2150
138	YG 0550-2157
139	YG 0569-2151
140	YG 0570-2162
141	YG 0569-2185
142	YG 0560-2197
143	YG 0556-2212
144	YG 0589-2208
145	YG 0538-2219
146	YG 0527-2219
147	YG 0523-2233
148	YG 0508-2189
149	YG 0509-2171
150	YG 0526-2185
151	YG 0522-2168
152	YG 0504-2162
153	YG 0479-2131
154	YG 0484-2170

How to use the TRAIL EMERGENCY ACCESS SYSTEM (TEAS)

1. Locate an emergency sign on the trail, marked with a red dot on the map below.
2. DIAL 911
3. Give the responder the coordinates that are on the sign, ex. XG9370-0028 or the Trail Marker number on the yellow sticker at the top, ex. 1.
4. STAY WHERE YOU ARE. Rescuers will look for you at this site.



For more information, visit www.scottcountyowa.com/conservation



Emergency Markers	Restricted Areas	Entry Station	Recycling
Trail Nodes	Woodland	Equestrian Area	Restroom
Hiking	Wetlands	Exercise Area	Shelter
Bike/Hike Trail	Prairie	Maintenance Shop	Showers
Horse/Bike/Hike Trail	Basketball Court	Memorial	Swimming Pool
Bike/Hike Trail, Advanced	Cabin	Parking	Trailhead
Handicap Accessible	Campground	Picnic Area	Village Office
Restricted Trails/Roads	Clubhouse	Playground	Volleyball Court
	Concessions		

0.23 Trail and road segment distances are labeled in hundredths of a mile between emergency markers and trail nodes.